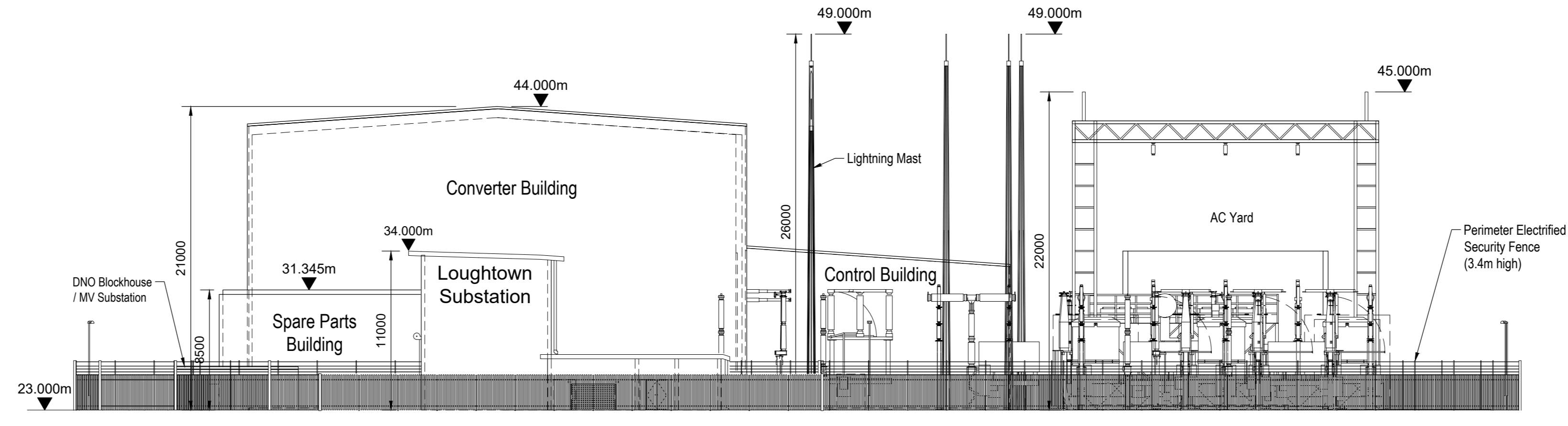
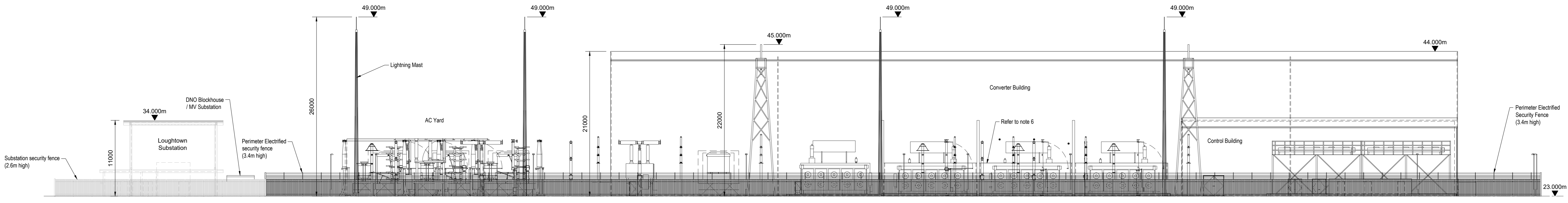


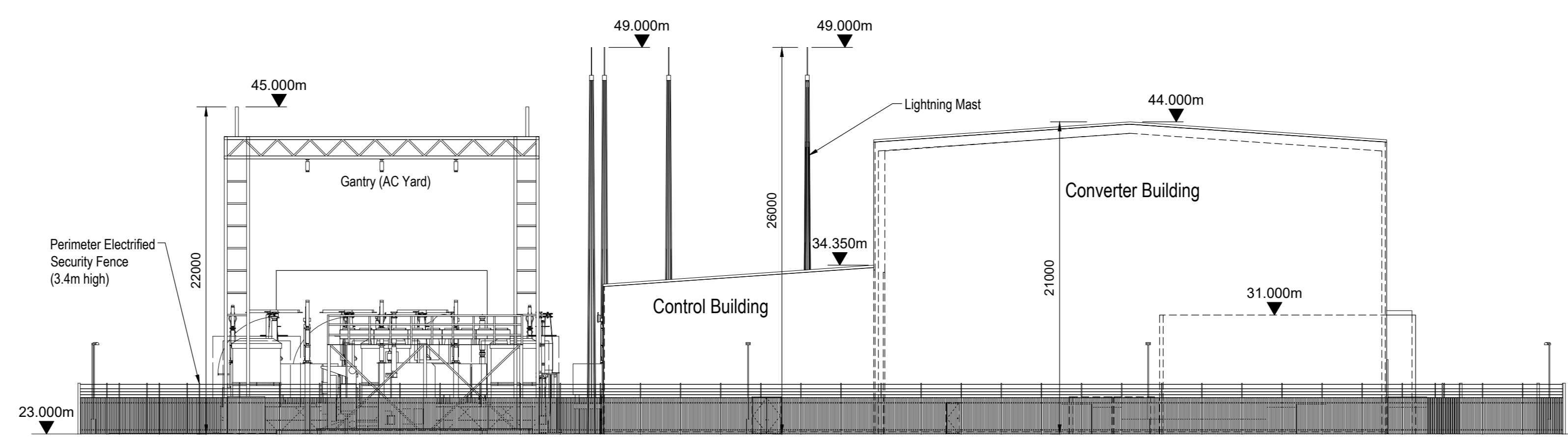
Converter Station (Alternative 1) - North Elevation Scale 1:250



Converter Station (Alternative 1) - West Elevation Scale 1:250



Converter Station (Alternative 1) - South Elevation Scale 1:250



Converter Station (Alternative 1) - East Elevation Scale 1:250

- Notes**
- All dimensions in metres unless noted otherwise.
 - Do not scale, use figured dimensions only.
 - Drawings for planning purposes only, not for bid or construction.
 - Land levels shown relate to Ordnance Datum Mean head unless otherwise noted.
 - Coordinates shown are to Irish Transverse Mercator in metres.
 - All operational Transformers are enclosed in Acoustic Enclosures in accordance with the Project Noise Abatement Criteria.



PL4	12/11/20	EG	SOS	E.J.L.
PL3	10/06/20	EG	SOS	E.J.L.
Issued for Planning				
PL2	20/12/19	SB	MM	E.J.L.
Issued for Planning				
Rev	Date	By	Chkd	Appd



Client: Greenlinkinterconnector

Project Title: Great Island Converter Station Alternative 1 Elevations

Scale of AO	1:250
Role	Civil
Subsidiary	Planning
Asp. job No	246369
Rev	PL4
Name	C-CS-008